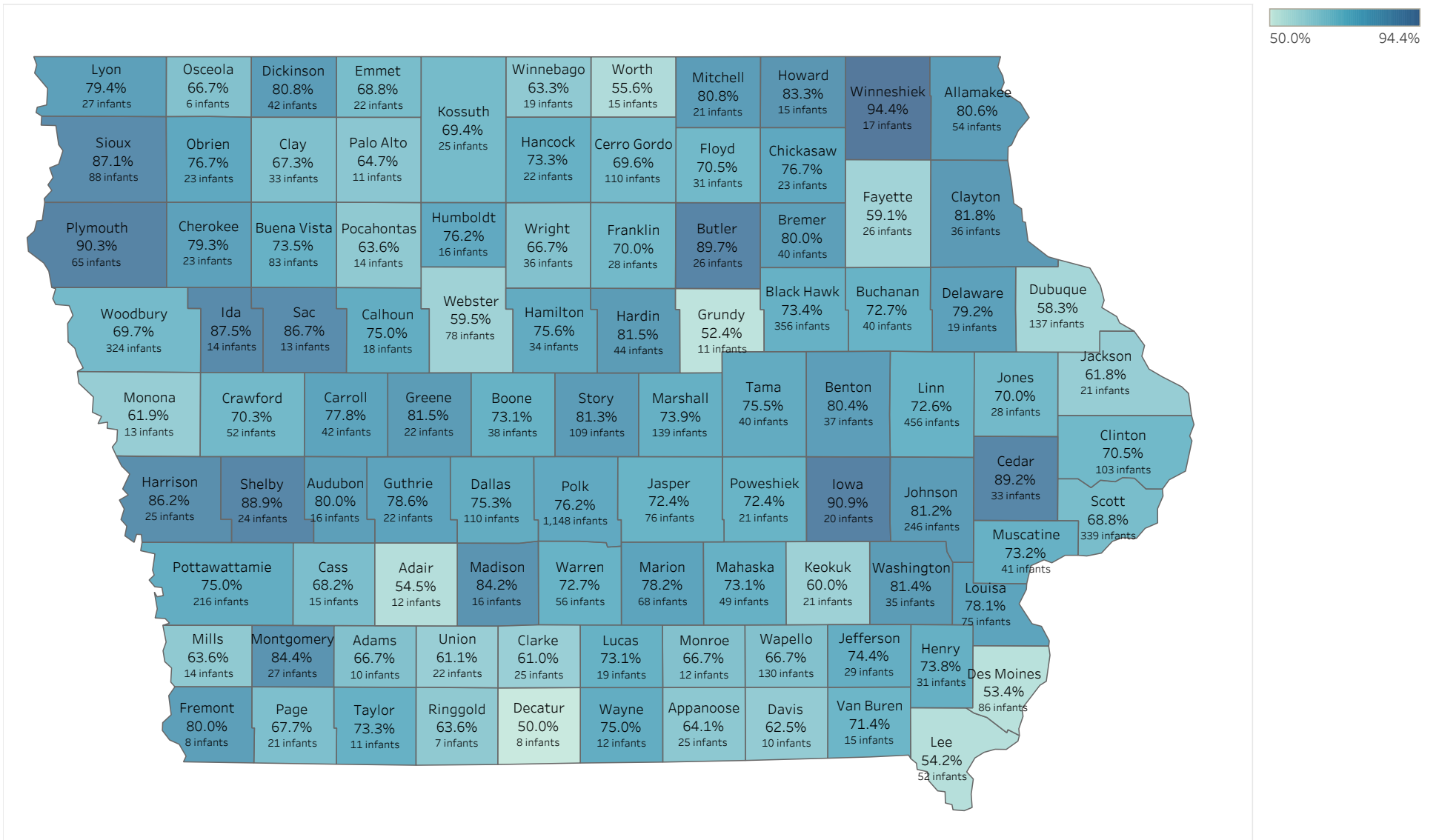


Infant was Ever Breastfed, Iowa WIC 2020

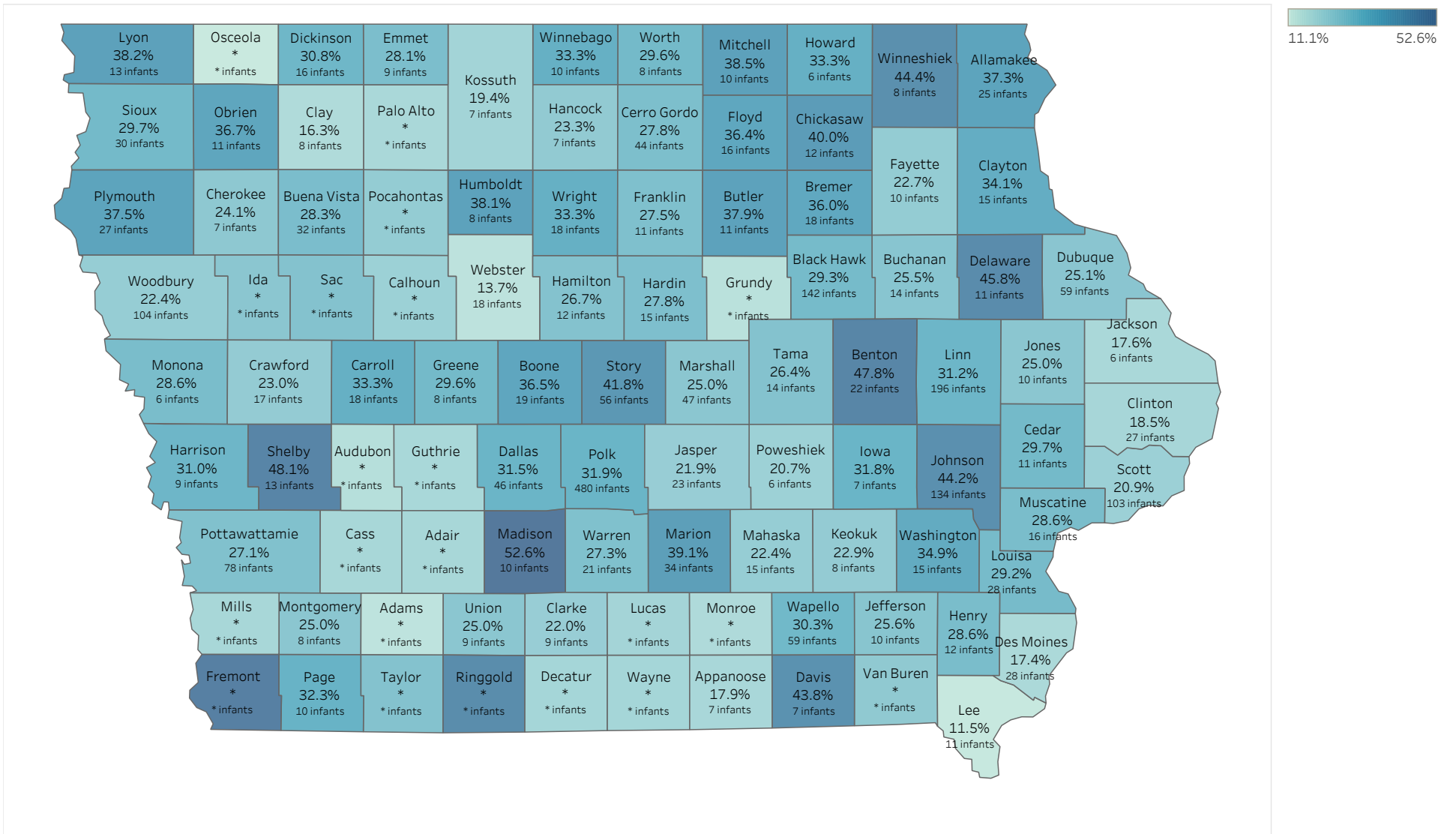
*indicates suppressed value: count of 1-5



Map based on Longitude (generated) and Latitude (generated). Color shows sum of Infant was Breastfed %. The marks are labeled by County, sum of *Infant was Breastfed % and sum of *Infant was Breastfed #. Details are shown for County. The view is filtered on Latitude (generated) and Longitude (generated). The Latitude (generated) filter keeps non-Null values only. The Longitude (generated) filter keeps non-Null values only.

Infant was Breastfed for 6 Months (of ALL infants), Iowa WIC 2020

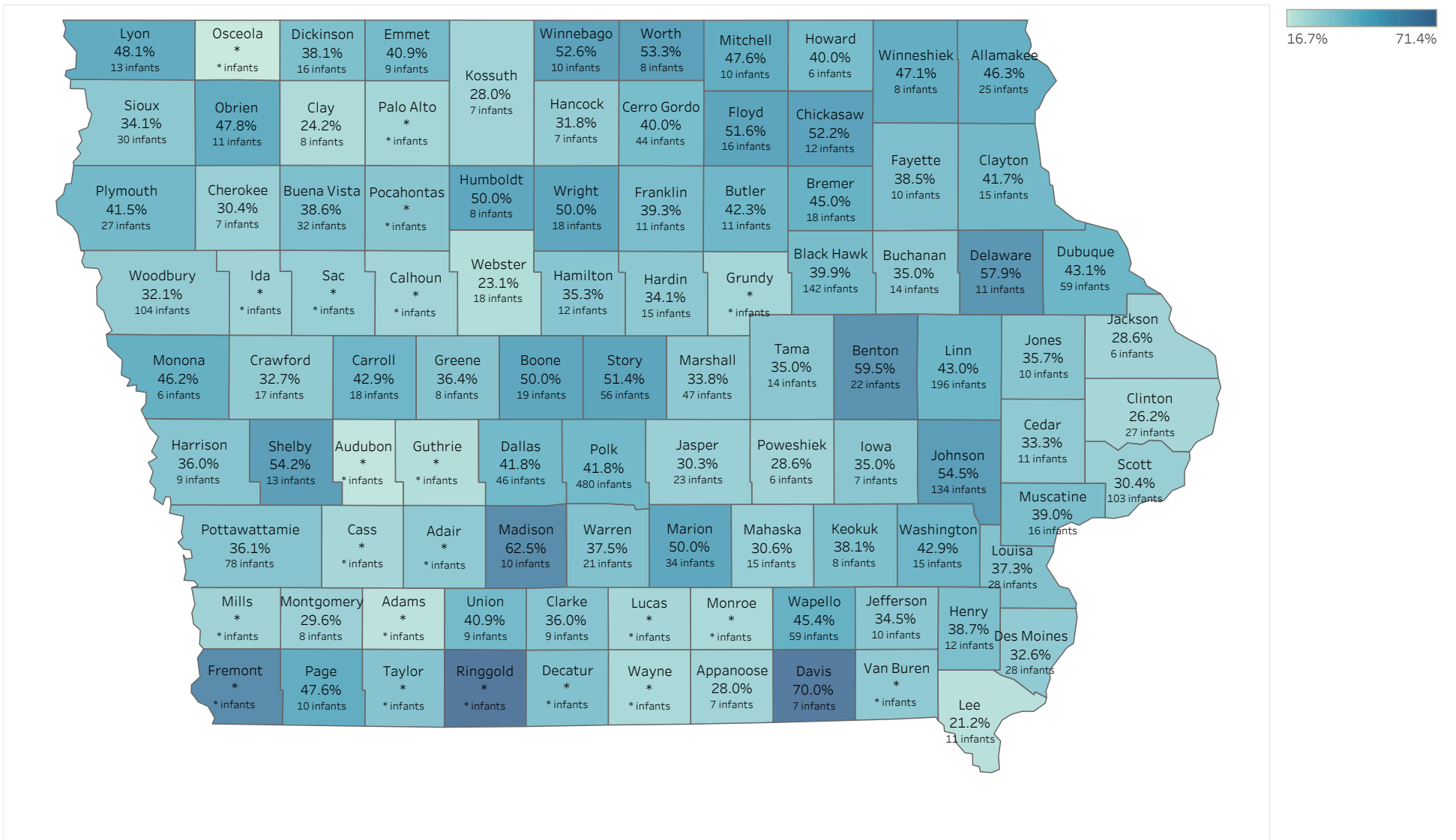
*indicates suppressed value: count of 1-5



Map based on Longitude (generated) and Latitude (generated). Color shows sum of Infant breastfed for 6 months among all infants %. The marks are labeled by County, sum of *Infant breastfed for 6 months among all infants % and sum of *Infant breastfed for 6 months among all infants #. Details are shown for County. The view is filtered on Latitude (generated) and Longitude (generated). The Latitude (generated) filter keeps non-Null values only. The Longitude (generated) filter keeps non-Null values only.

Infant was Breastfed for 6 Months (of Ever Breastfed infants), Iowa WIC 2020

*indicates suppressed value: count of 1-5



Map based on Longitude (generated) and Latitude (generated). Color shows sum of Infant breastfed for 6 months among breastfed infants %. The marks are labeled by County, sum of *Infant breastfed for 6 months among breastfed infants % and sum of *Infant breastfed for 6 months among breastfed infants #. Details are shown for County. The view is filtered on Latitude (generated) and Longitude (generated). The Latitude (generated) filter keeps non-Null values only. The Longitude (generated) filter keeps non-Null values only.